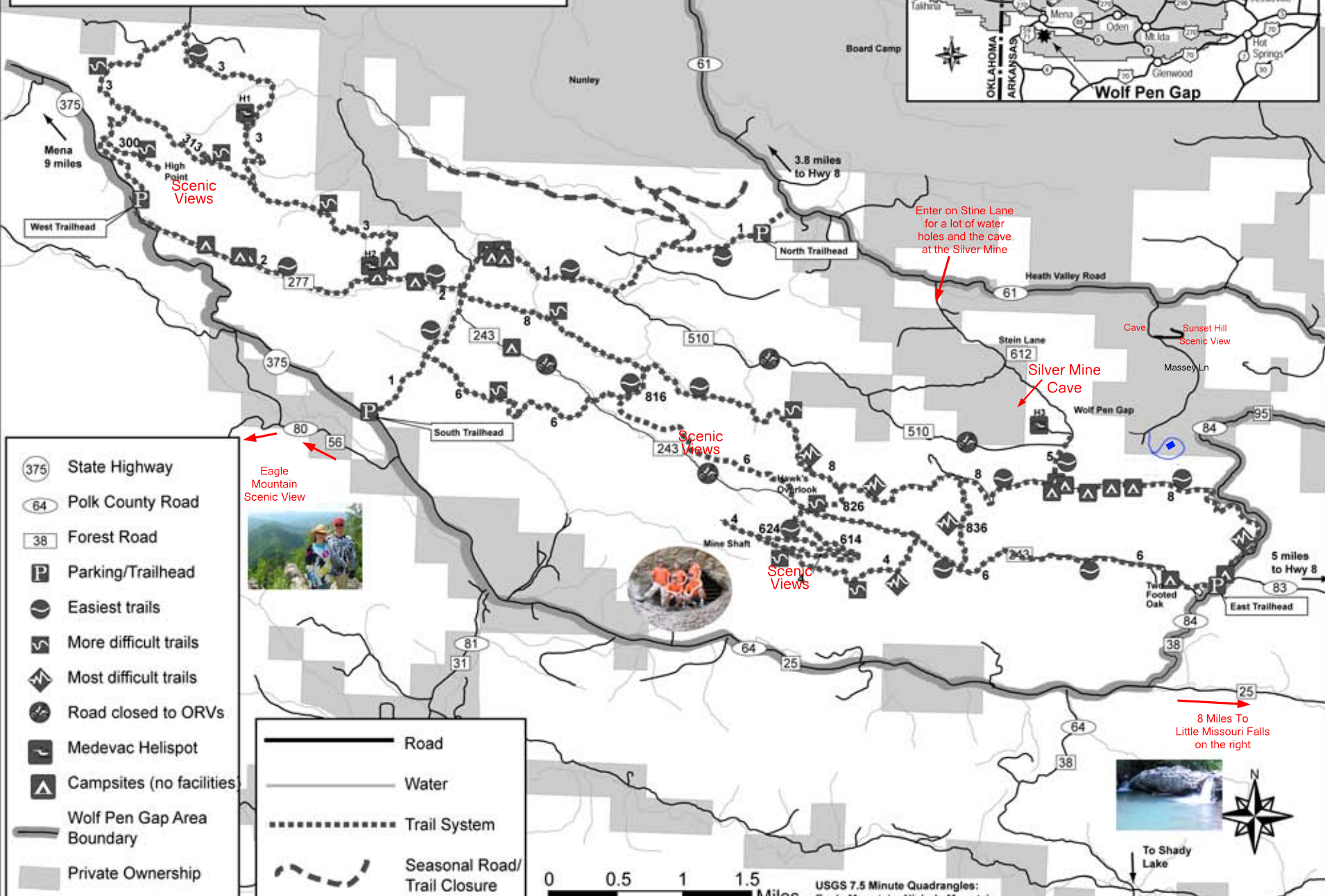
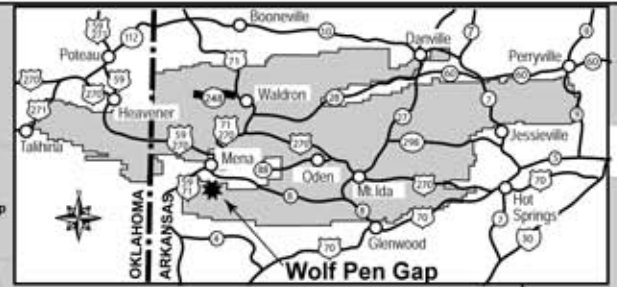



Wolf Pen Gap Trail Complex

Ouachita National Forest



- State Highway
- Polk County Road
- Forest Road
- Parking/Trailhead
- Easiest trails
- More difficult trails
- Most difficult trails
- Road closed to ORVs
- Medevac Helispot
- Campsites (no facilities)
- Wolf Pen Gap Area Boundary
- Private Ownership

- Road
- Water
- Trail System
- Seasonal Road/Trail Closure



USGS 7.5 Minute Quadrangles: Eagle Mountain, Nichols Mountain



WOLF PEN GAP TRAIL COMPLEX

Eagle Mountain Scenic View

Scenic Views

Scenic Views

Enter on Stine Lane for a lot of water holes and the cave at the Silver Mine

Silver Mine Cave

8 Miles To Little Missouri Falls on the right

To Shady Lake